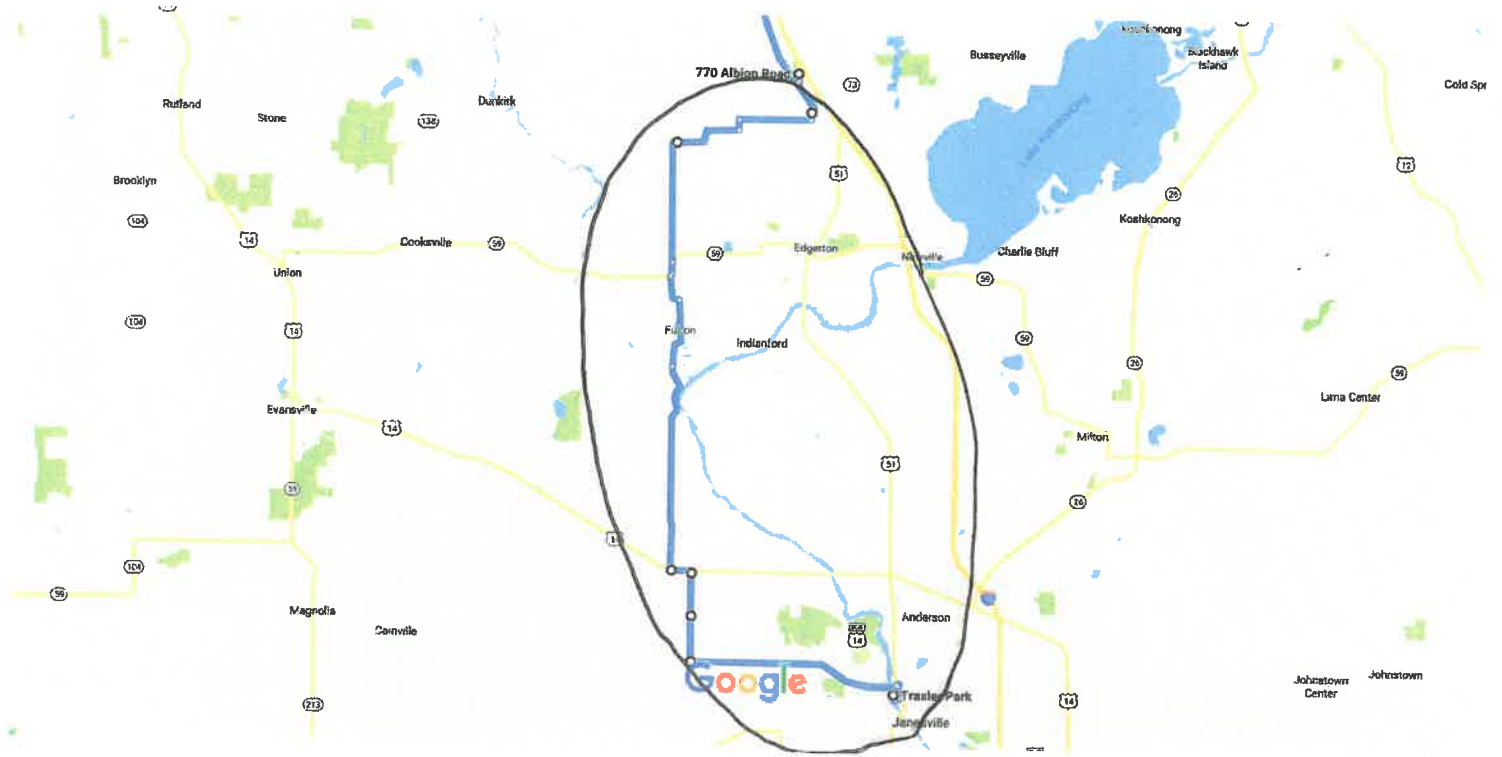


Traxler Park to Creekview Par 3 770 Albion Rd.



- ↶ 4. Turn left onto N Parker Dr 0.3 mi
- ↷ 5. Take the exit toward W Memorial Dr 0.2 mi
- ⤴ 6. Merge onto County Rd A/E Memorial Dr
i Continue to follow County Rd A 4.8 mi
- ↷ 9. Turn right onto Co Rd H 4.7 mi
- ↷ 10. Slight right onto N Co Rd H 1.6 mi
- ↶ 11. Turn left to stay on N Co Rd H 0.7 mi
- ↷ 12. Turn right onto WI-59 E 295 ft
- ↑ 13. Continue onto N Co Rd H 0.3 mi

Continue on Washington Rd to Albion

7 min (4.4 mi)

- ↶ 14. Slight left onto Washington Rd

- ↷ 15. Turn right onto Hammond Rd

2.7 mi

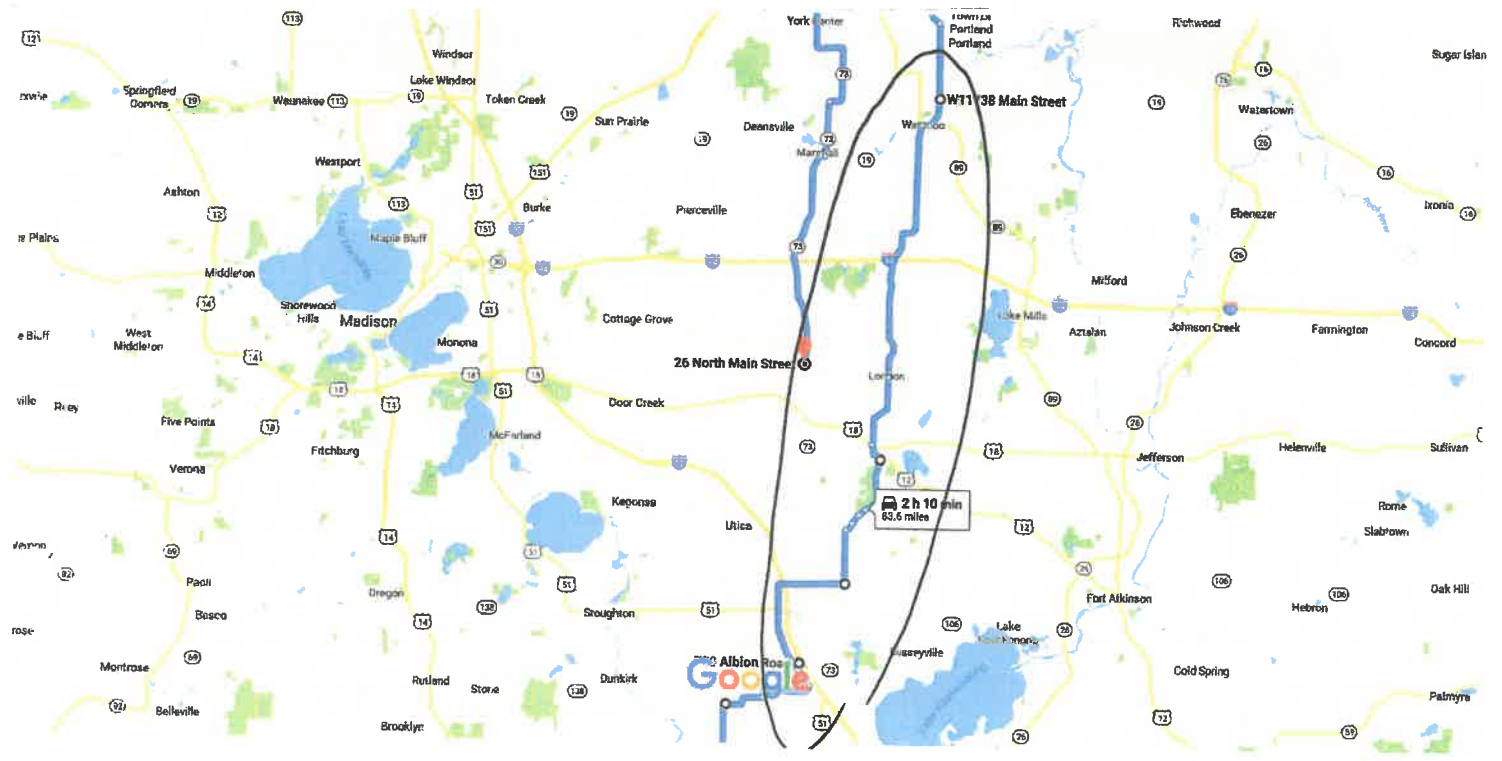
Drive along Bliven Rd

- ↶ 16. Turn left onto Co Hwy X 0.3 mi
- ↷ 17. Turn right onto Bliven Rd 1.6 mi
- ↶ 18. Turn left onto Edgerton Rd 0.3 mi
- ↶ 19. Turn left onto Albion Rd 0.7 mi

Drive to your destination

770 Albion Rd
Edgerton, WI 53534

Creek View Par 3



Continue to Albion Rd 31 s (499 ft)

- ↷ 23. Turn right toward Albion Rd 161 ft
- 338 ft

Follow County Hwy A to Hillside Rd 8 min (5.8 mi)

- ↑ 25 Continue onto County Hwy A 0.2 mi

5.6 mi

↶ 26. Turn left onto Hillside Rd

3 min (2.0 mi)

Continue on Co Hwy B/Co Rd B. Take WI-134 N and County Rd O to Main St in Waterloo

27 min (18.4 mi)

↷ 27. Turn right onto Co Rd B

0.4 mi

↑ 28. Continue onto Sheldon St

0.4 mi

↑ 29. Continue onto W Adams St

315 ft

↶ 30. Slight left onto Water St

0.3 mi

↑ 31. Continue onto Co Hwy B/Co Rd B

2.0 mi

↑ 32. Continue onto Spring St

0.2 mi

↶ 33. Turn left onto US-12 W/E Main St

[i Continue to follow US-12 W](#)

0.7 mi

↷ 34. Turn right onto WI-134 N

2.8 mi

↑ 35. Continue onto County Rd O

10.1 mi

↷ 36. Turn right onto E Madison St

0.3 mi

↶ 37. Slight left onto Portland Rd

1.1 mi

↶ 38. Turn left onto Main St

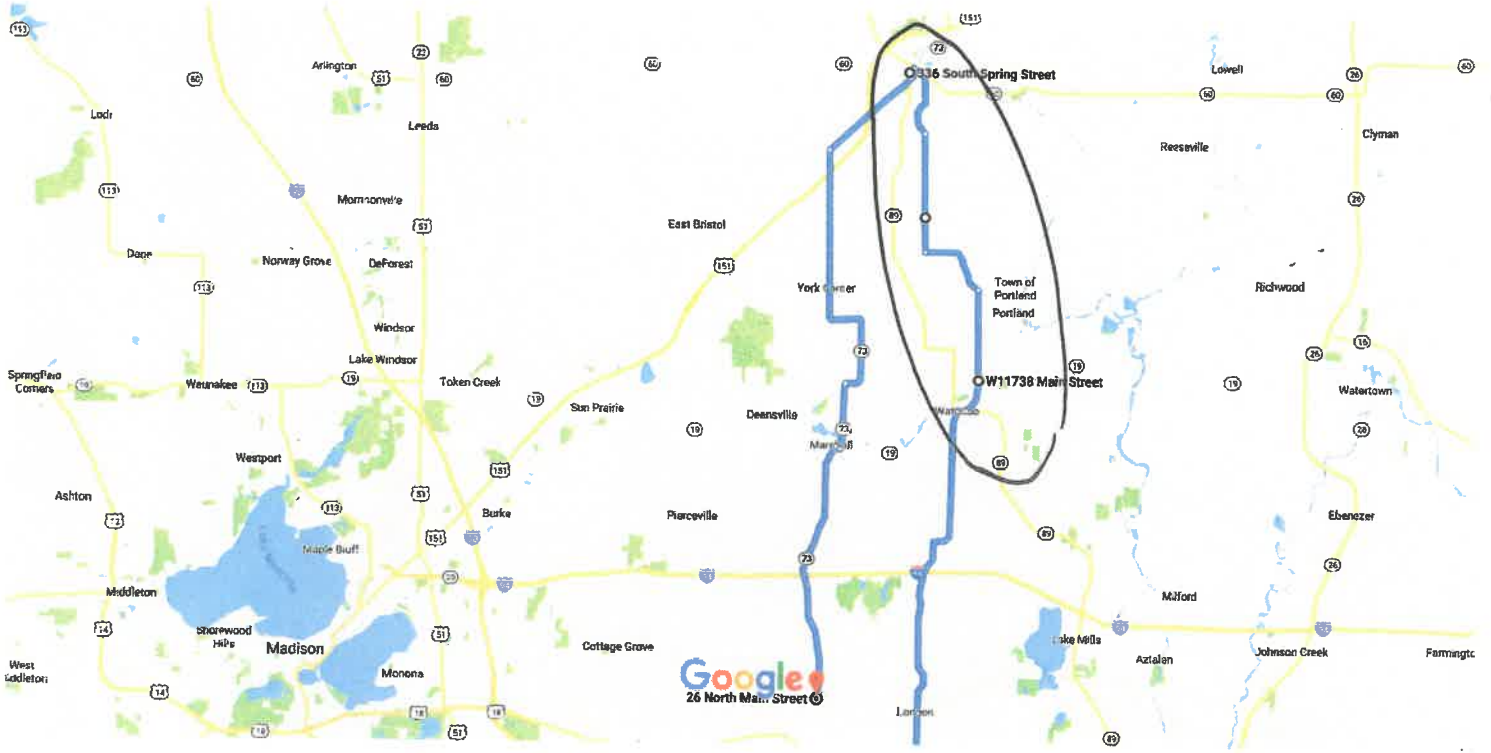
[i Destination will be on the right](#)

20 s (331 ft)

W11738 Main Street

Waterloo, WI 53594

Chatty's Pit Stop



- ↑ 39. Head west on Main St toward West St
115 ft
- 40. Turn right onto County Rd I/West St
Continue to follow County Rd I
2.8 mi
- ↑ 41. Continue onto Sullivan Rd
2.4 mi
- 42. Turn right onto Tri-County Rd
3.7 mi
- ↑ 43. Continue onto River Rd
2.0 mi
- ↶ 44. Turn left onto E James St/Manning St
Continue to follow E James St
0.5 mi
- ↶ 45. Turn R onto N Spring St
Destination will be on the right
0.2 mi

20 min (11.6 mi)

336 N Spring St
Columbus, WI 53925

Badger Motor Car Company

Take W School St to S Ludington St

1 min (0.2 mi)

↑ 46. Head southwest on S Spring St toward W School St

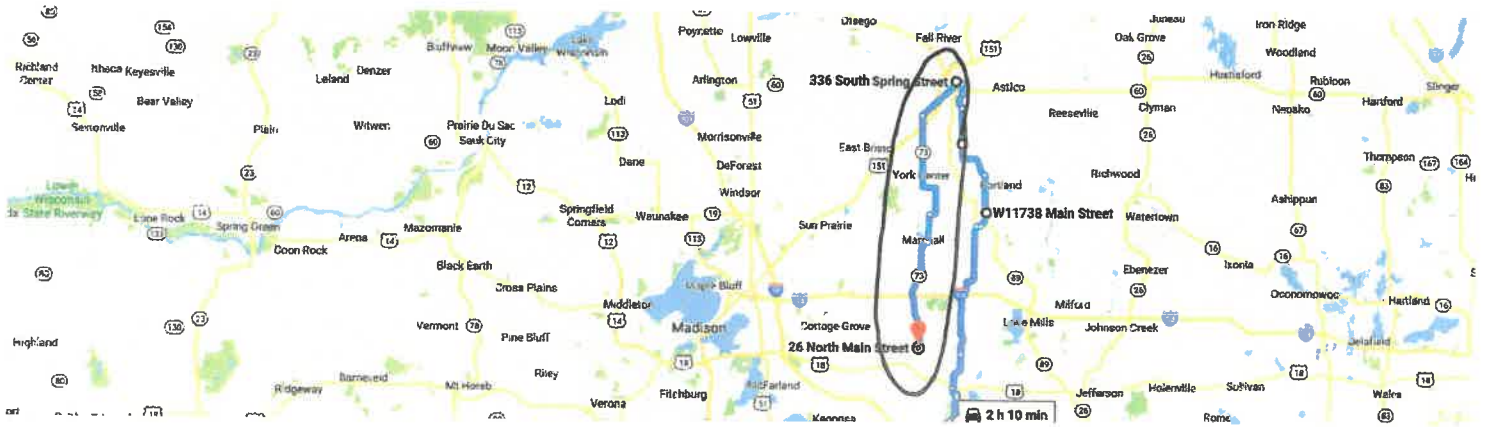
154 ft

↶ 47. Turn left onto W School St

0.1 mi

Drive to WI-73 S in Deerfield

30 min (22.7 mi)



↷ 48. Turn right at the 2nd cross street onto S Ludington St

417 ft

↑ 49. Continue onto WI-73 S/Park Ave

Continue to follow WI-73 S

3.4 mi

↶ 50. Turn left to stay on WI-73 S

8.7 mi

↶ 51. Turn left to stay on WI-73 S

2.1 mi

↷ 52. Turn right onto E Main St

0.2 mi

↶ 53. Turn left onto WI-73 S/Deerfield Rd

Continue to follow WI-73 S

Destination will be on the left

8.2 mi

31 min (22.9 mi)

26 N Main St
Deerfield, WI 53531

← Kurt's Newer Inn
Continue with either option #1 or #2



26 N Main St, Deerfield, WI 53531 to Pettit's Lakeview Campground and Bar

Drive 17.8 miles, 22 min



26 N Main St
Deerfield, WI 53531

Option # 1

Take WI-73 S to E Vincent Rd in Milton

20 min (17.6 mi)

- ↑ 1. Head south on WI-73 S/N Main St toward W Deerfield St
Continue to follow WI-73 S
- ↗ 2. Turn left to merge onto I-39 S/I-90 E 12.8 mi
- ↘ 3. Take exit 163 toward WI-59 E 2.6 mi
- ↙ 4. Keep left to continue toward WI-59 E 0.3 mi
- 📍 5. At the traffic circle, take the 3rd exit onto WI-59 E 289 ft
- 📍 6. At the traffic circle, take the 2nd exit and stay on WI-59 E 0.3 mi
- ↙ 7. Turn left onto E Vincent Rd 1.5 mi
- 2 min (0.2 mi)

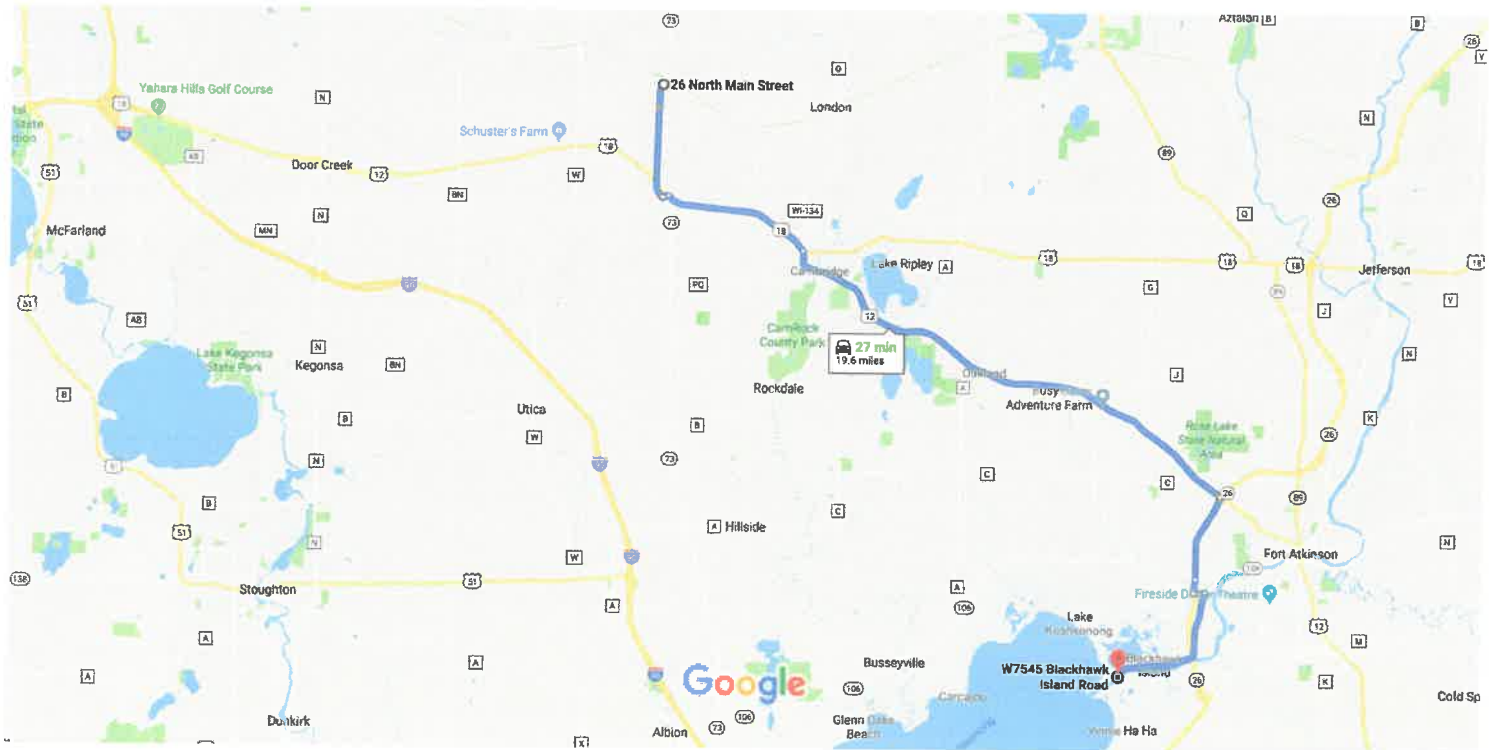
Pettit's Lakeview Campground and Bar

1901 WI-59, Milton, WI 53563



26 N Main St, Deerfield, Wisconsin to W7545 Blackhawk Island Rd

Drive 19.6 miles, 27 min



Map data ©2019 Google 2 mi

26 N Main St
Deerfield, WI 53531

Option #2 (If time Allows)

Get on US-12 E/US-18 E in Deerfield from WI-73 S

4 min (2.3 mi)

- ↑ 1. Head south on WI-73 S/N Main St toward W Deerfield St
 ⓘ Continue to follow WI-73 S

2.1 mi

- ↖ 2. Turn left to merge onto US-12 E/US-18 E

0.1 mi

Continue on US-12 E to Koshkonong. Take the Wisconsin 106, State Highway 106 exit from WI-26 S/WI-26 Trunk S

17 min (14.3 mi)

- ↗ 3. Merge onto US-12 E/US-18 E

2.8 mi

- ↘ 4. Slight right onto US-12 E/W Main St
 ⓘ Continue to follow US-12 E

9.6 mi

- ↗ 5. Turn right to merge onto WI-26 S/WI-26 Trunk S toward Milton

1.7 mi

- 6. Take the Wisconsin 106, State Highway 106 exit toward Fort Atkinson

0.3 mi

Drive to Blackhawk Island Rd in Lake Koshkonong

6 min (3.0 mi)

- 7. Turn left onto WI-106 E

0.2 mi

- 8. Turn right onto Blackhawk Island Rd

 Destination will be on the left

2.8 mi

W7545 Blackhawk Island Rd

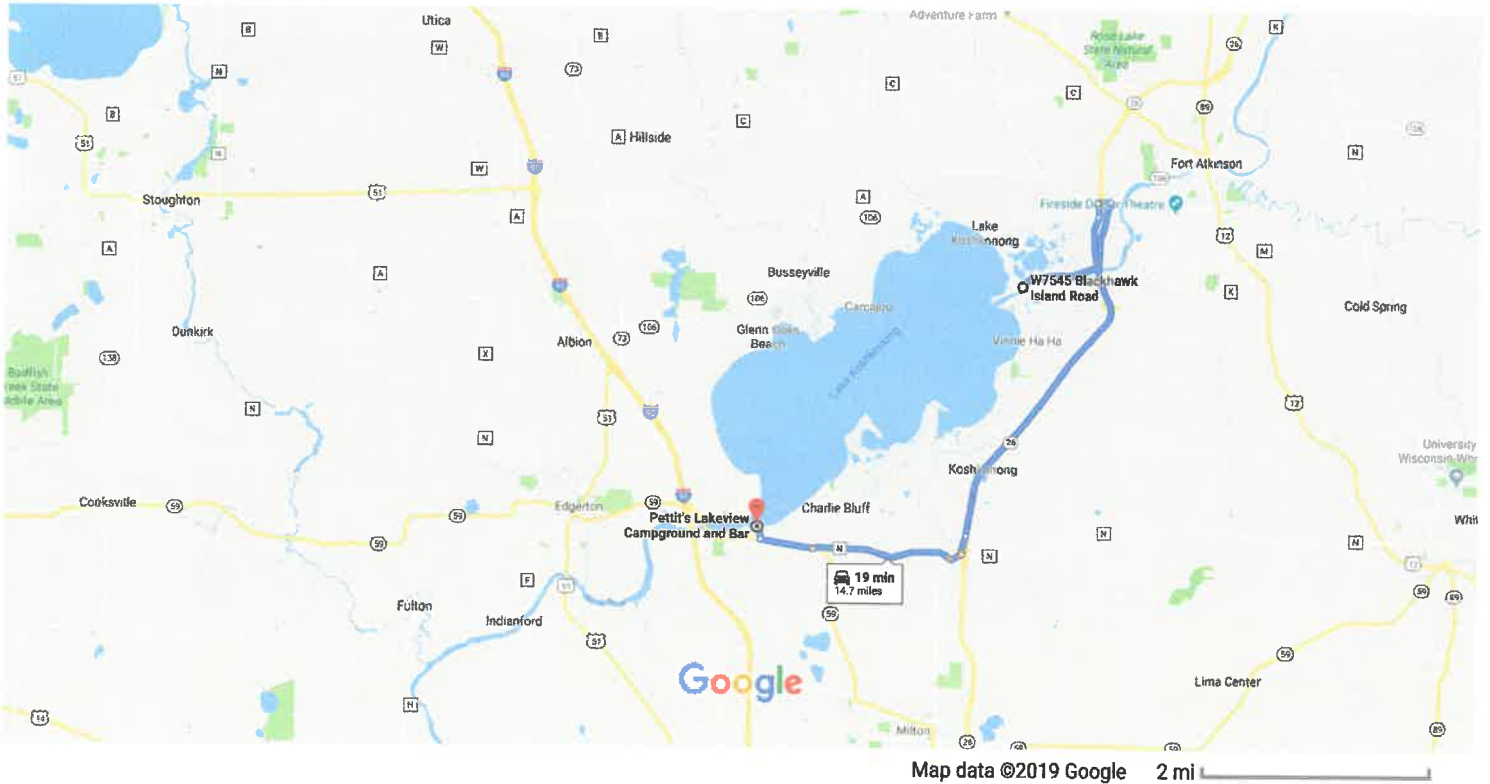
Fort Atkinson, WI 53538

These directions are for planning purposes only. You may find that construction projects, traffic, weather, or other events may cause conditions to differ from the map results, and you should plan your route accordingly. You must obey all signs or notices regarding your route.



W7545 Blackhawk Island Rd to Pettit's Lakeview Campground and Bar

Drive 14.7 miles, 19 min



W7545 Blackhawk Island Rd

Fort Atkinson, WI 53538

Get on WI-26 S/WI-26 Trunk S in Koshkonong

6 min (3.3 mi)

1. Head northeast on Blackhawk Island Rd toward Christie Ct

2.8 mi

2. Turn left onto WI-106 W

0.2 mi

3. Turn left to merge onto WI-26 S/WI-26 Trunk S toward Milton

0.3 mi

Follow WI-26 S/WI-26 Trunk S to County Hwy N/Business Hwy 26 in Milton. Exit from WI-26 S/WI-26 Trunk S



7 min (7.3 mi)

4. Merge onto WI-26 S/WI-26 Trunk S


7.0 mi

5. Take the exit toward County Hwy N/Business Hwy 26


0.4 mi

-  6. Turn right onto County Hwy N/Business Hwy 26
 Continue to follow County Hwy N

4 min (2.9 mi)

-  7. Turn right onto WI-59 W

1 min (1.0 mi)

-  8. Turn right onto E Vincent Rd

45 s (0.2 mi)

Pettit's Lakeview Campground and Bar

1901 WI-59, Milton, WI 53563

These directions are for planning purposes only. You may find that construction projects, traffic, weather, or other events may cause conditions to differ from the map results, and you should plan your route accordingly. You must obey all signs or notices regarding your route.